

FARRIS, HANSEN & ASSOCIATES, INC.

ENGINEERING — ARCHITECTURE — SURVEYING
7 RIDGWAY COURT — P.O. BOX 437 — ELKHORN, WISCONSIN 53121
PHONE: (262) 723-2098 FAX: (262) 723-5886

LEGEND

- = FOUND IRON PIPE STAKE
- = FOUND IRON REBAR STAKE
- △ = FOUND NAIL
- (XXX) = RECORDED AS

SITE, GRADING, DRAINAGE, & EROSION CONTROL PLAN

LOTS 10536-10539, BLOCK 191 OF
LAKE COMO BEACH SUBDIVISION
LOCATED IN SECTION 28, TOWN 2 NORTH, RANGE 17 EAST,
WALWORTH COUNTY, WISCONSIN

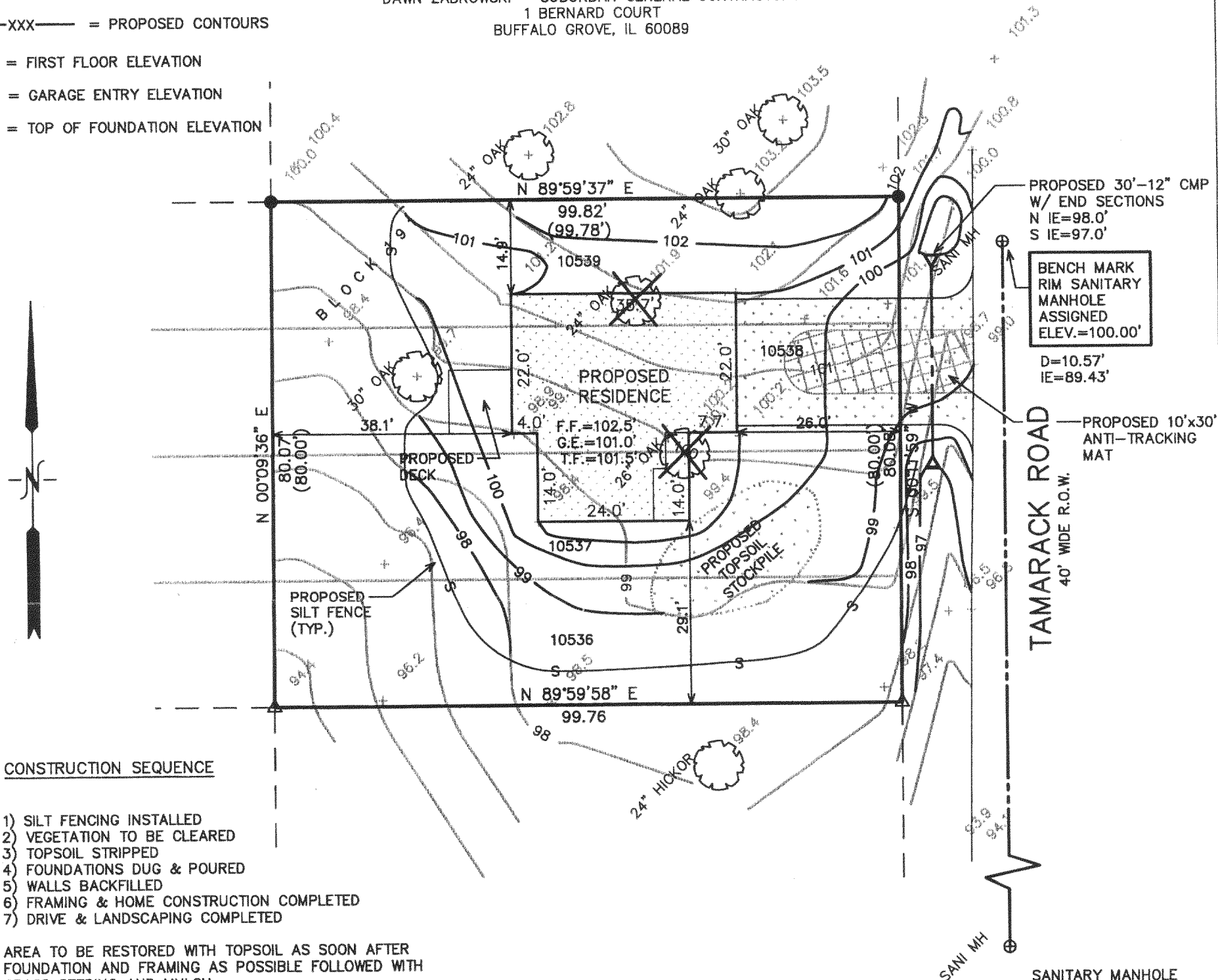
— WORK ORDERED BY —
DAWN ZABROWSKI — SUBURBAN GENERAL CONTRACTORS
1 BERNARD COURT
BUFFALO GROVE, IL 60089

XXX = EXISTING CONTOURS
—XXX— = PROPOSED CONTOURS

F.F. = FIRST FLOOR ELEVATION

G.E. = GARAGE ENTRY ELEVATION

T.F. = TOP OF FOUNDATION ELEVATION



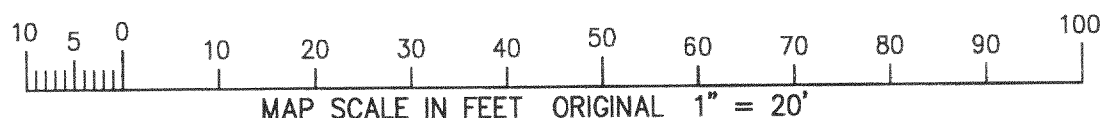
CONSTRUCTION SEQUENCE

- 1) SILT FENCING INSTALLED
- 2) VEGETATION TO BE CLEARED
- 3) TOPSOIL STRIPPED
- 4) FOUNDATIONS DUG & POURED
- 5) WALLS BACKFILLED
- 6) FRAMING & HOME CONSTRUCTION COMPLETED
- 7) DRIVE & LANDSCAPING COMPLETED

AREA TO BE RESTORED WITH TOPSOIL AS SOON AFTER FOUNDATION AND FRAMING AS POSSIBLE FOLLOWED WITH GRASS SEEDING AND MULCH.

AREA WITHIN SILT FENCING TO BE CLEARED OF UNDERBRUSH WITH ONLY NECESSARY LARGE TREES REMOVED.

NOTE: ALL SILT FENCING AND BALE CHECKS SHALL BE MAINTAINED IN A STABLE CONDITION FULLY BRACED AND STAKED TO PREVENT MOVEMENT BY RUNOFF UNTIL A DENSE TURF IS ESTABLISHED OVER ALL DISTURBED GROUND SURFACES. DURING OR AFTER EVERY STORM THEY SHALL BE CHECKED. ACCUMULATIONS OF SILT TOPSOIL AND ANY OTHER CONSTRUCTION DEBRIS SHALL BE ROUTINELY REMOVED.




NOTE: COPIES OF THIS MAP TO WHICH THE FOLLOWING CERTIFICATE WILL APPLY SHOW THE SURVEYOR'S ORIGINAL SEAL AND SIGNATURE IN RED INK. COPIES BY ANY OTHER MEANS MAY HAVE ALTERATIONS WHICH DO NOT REPRESENT THE SURVEYOR'S WORK PRODUCT.

I HEREBY CERTIFY THAT THE ABOVE DESCRIBED PROPERTY HAS BEEN SURVEYED UNDER MY DIRECTION AND THAT THE ABOVE MAP IS A TRUE REPRESENTATION THEREOF AND SHOWS THE SIZE AND LOCATION OF THE PROPERTY AND ITS EXTERIOR BOUNDARIES. THIS SURVEY IS MADE FOR THE USE OF THE PRESENT OWNERS OF THE PROPERTY, AND ALSO THOSE WHO PURCHASE, MORTGAGE, OR GUARANTEE THE TITLE THERETO WITHIN ONE YEAR FROM THE DATE HEREOF.

DATED: JULY 15, 2003

PETER S. GORDON R.L.S. 2101



PROJECT: 6329
DATE: 07/15/2003
SHEET 1 OF 1

JLCB-2284A

217-2618